

ORDINANCE NO. 06-02

AN ORDINANCE OF THE MAYOR AND CITY COUNCIL OF THE CITY OF MARICOPA, EXTENDING AND INCREASING THE CORPORATE LIMITS OF THE CITY OF MARICOPA, PINAL COUNTY, STATE OF ARIZONA, PURSUANT TO THE PROVISIONS OF TITLE 9, CHAPTER 4, ARTICLE 7 ARIZONA REVISED STATUTES AND AMENDMENTS THERETO, BY ANNEXING THERETO CERTAIN TERRITORY CONTIGUOUS TO THE EXISTING CITY LIMITS OF THE CITY OF MARICOPA, CONSISTING OF 297.2 ACRES, MORE OR LESS, LOCATED IN THE WEST ONE-HALF OF SECTION 11, TOWNSHIP 5 SOUTH, RANGE 4 EAST OF THE GILA AND SALT RIVER BASE AND MERIDIAN, PINAL COUNTY, ARIZONA; EXCEPT THE EAST 660' OF THE NORTH 1949' +/- THEREOF, NOT CURRENTLY WITHIN THE CORPORATE LIMITS OF THE CITY OF MARICOPA, PINAL COUNTY, ARIZONA, KNOWN AS "REVISED ANNEXATION PETITION 05-02".

**WHEREAS**, a Petition in writing accompanied by a map of said real property, having been filed and presented, signed by the owners of not less than one-half in value of the real and personal property and more than one-half of the persons owning real and personal property that would be subject to taxation by the City of Maricopa, as shown by the last assessment of said property, of the hereinafter described property lying contiguous to the City of Maricopa and not embraced within the present limits of the City of Maricopa, to enact the necessary ordinance for the extension of its corporate limits to include the property in the Petition and in this Ordinance particularly described, and the accurate and particular descriptions of said property, all in Pinal County, Arizona, so petitioned to be annexed to the City of Maricopa; and

**WHEREAS**, the Mayor and City Council of the City of Maricopa, Arizona are desirous of complying with the Petition and extending and increasing the corporate limits of the City of Maricopa, Arizona to include said territory; and

**WHEREAS**, the Petition sets forth a true and correct description of all the exterior boundaries of the entire area proposed to be annexed to the City of Maricopa, Arizona, and had attached thereto at all times an accurate map of the territory desired to be annexed; and

**WHEREAS**, no alterations increasing or reducing the territory sought to be annexed have been made after the Petition had been signed by any owner of real and personal property in such territory; and

**WHEREAS**, the provisions of A.R.S. §9-471, and amendments thereto, have been fully observed; and

**WHEREAS**, proper and sufficient certification and proof of the foregoing facts are now on file in the office of the City Clerk of the City of Maricopa, Arizona together with a true and correct copy of the original Petition referred to herein, which is on file in the office of the County Recorder of Pinal County, Arizona.

**NOW, THEREFORE, BE IT ORDAINED BY THE MAYOR AND CITY COUNCIL OF THE CITY OF MARCIOPA, ARIZONA AS FOLLOWS:**

**SECTION 1:** That the following described territory be, and the same hereby is, annexed to the City of Maricopa, Arizona, and that the present corporate limits be, and the same hereby are, extended and increased to include the following described territory contiguous to the present City Limits, to wit:


The West one-half of Section 11, Township 5 South,  
Range 4 East of the Gila and Salt River Base and  
Meridian, Pinal County, Arizona;  
EXCEPT, the East 660' of the North 1949' thereof.

As further shown in the map attached hereto as Exhibit "1" and declared a part hereof.


**SECTION 2:** That a copy of this Ordinance, together with an accurate map of the territory hereby annexed to the City of Maricopa, Arizona, certified by the Mayor of the said City be forthwith filed and recorded in the office of the County Recorder of Pinal County, Arizona.

**SECTION 3:** This Ordinance shall become effective thirty (30) days from the date of adoption by the City Council for the City of Maricopa.


**PASSED AND ADOPTED** by the Mayor and City Council of the City of Maricopa, Arizona this 21<sup>ST</sup> day of March, 2006.

  
\_\_\_\_\_  
Mayor

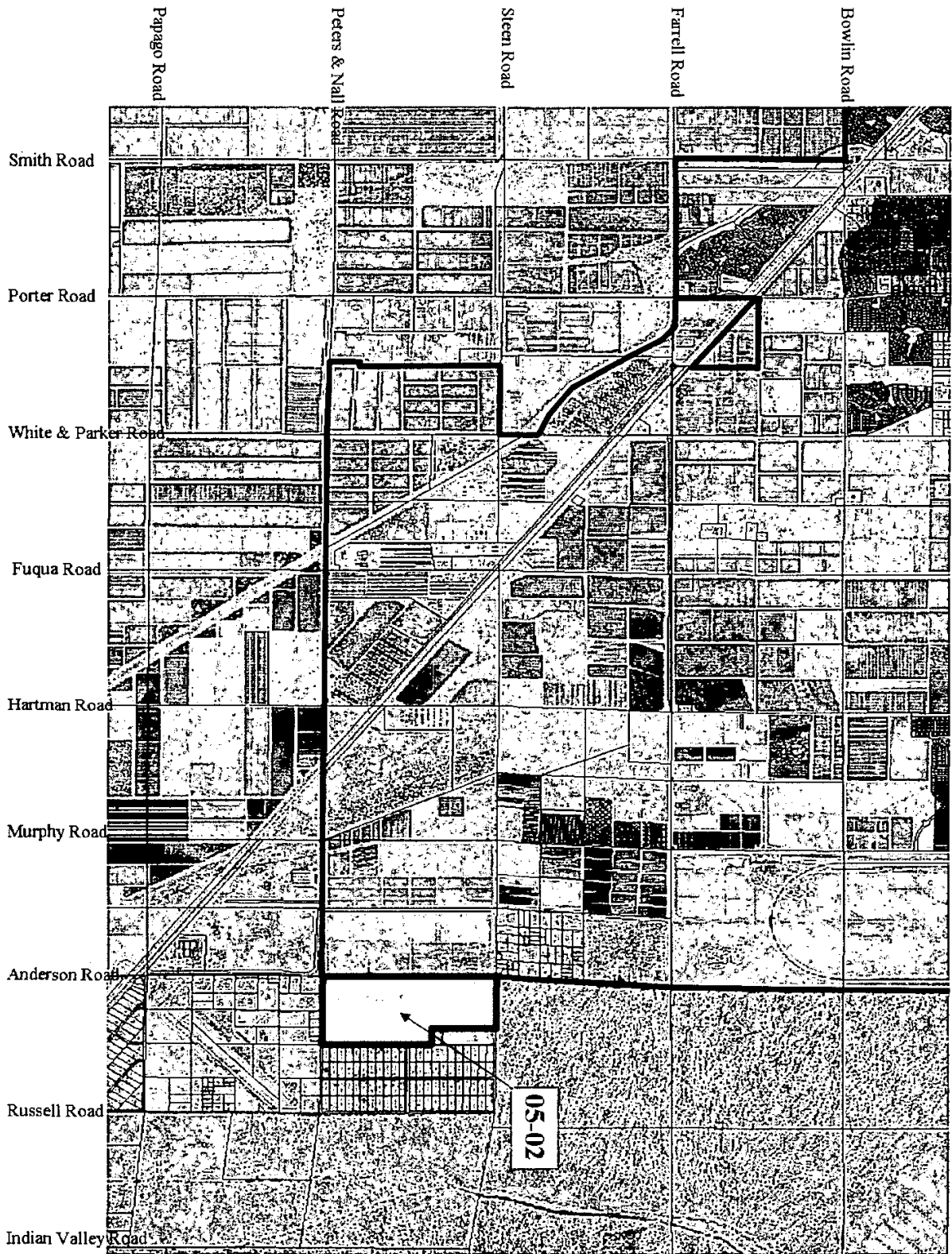
ATTEST:

  
\_\_\_\_\_  
City Clerk

APPROVED AS TO FORM

  
\_\_\_\_\_  
City Attorney

***EXHIBIT "1"***



CERTIFICATE OF MAYOR

I, Kelly Anderson, the duly elected and qualified and acting Mayor of the City of Maricopa, Pinal County, Arizona, do hereby certify that the attached copy of Ordinance 06-02 entitled:


**AN ORDINANCE OF THE MAYOR AND CITY COUNCIL OF THE CITY OF MARICOPA, EXTENDING AND INCREASING THE CORPORATE LIMITS OF THE CITY OF MARICOPA, PINAL COUNTY, STATE OF ARIZONA, PURSUANT TO THE PROVISIONS OF TITLE 9, CHAPTER 4, ARTICLE 7 ARIZONA REVISED STATUTES AND AMENDMENTS THERETO, BY ANNEXING THERETO CERTAIN TERRITORY CONTIGUOUS TO THE EXISTING CITY LIMITS OF THE CITY OF MARICOPA, CONSISTING OF 297.2 ACRES, MORE OR LESS, LOCATED IN THE WEST ONE-HALF OF SECTION 11, TOWNSHIP 5 SOUTH, RANGE 4 EAST OF THE GILA AND SALT RIVER BASE AND MERIDIAN, PINAL COUNTY, ARIZONA; EXCEPT THE EAST 660' OF THE NORTH 1949' +/- THEREOF, NOT CURRENTLY WITHIN THE CORPORATE LIMITS OF THE CITY OF MARICOPA, PINAL COUNTY, ARIZONA, KNOWN AS "REVISED ANNEXATION PETITION 05-02".**

Is a true, correct and compared copy of the original of record on file in the office of the City Clerk of the City of Maricopa, Pinal County, Arizona.

That the Ordinance was adopted on the 21<sup>st</sup> day of March, 2006, and that the attached map is an accurate map of the territory annexed.

That this certificate is made pursuant to and complies with the Arizona Revised Statutes.

IN WITNESS WHEREOF, I have hereunto set my hand and the seal of the City of Maricopa, Pinal County, Arizona, this 21<sup>st</sup> day of March, 2006.

  
\_\_\_\_\_  
Kelly Anderson, Mayor