

ORDINANCE NO. 06-09

AN ORDINANCE OF THE MAYOR AND CITY COUNCIL OF THE CITY OF MARICOPA, EXTENDING AND INCREASING THE CORPORATE LIMITS OF THE CITY OF MARICOPA, PINAL COUNTY, STATE OF ARIZONA, PURSUANT TO THE PROVISIONS OF TITLE 9, CHAPTER 4, ARTICLE 7 ARIZONA REVISED STATUTES AND AMENDMENTS THERETO, BY ANNEXING THERETO CERTAIN TERRITORY CONTIGUOUS TO THE EXISTING CITY LIMITS OF THE CITY OF MARICOPA, CONSISTING OF 2,615 ACRES, MORE OR LESS, LOCATED IN PORTIONS OF SECTIONS 1 AND 12 OF TOWNSHIP 5 SOUTH, RANGE 3 EAST AND IN ALL OF SECTIONS 2, 3 AND 11 OF TOWNSHIP 5 SOUTH, RANGE 3 EAST OF THE GILA AND SALT RIVER BASE AND MERIDIAN, PINAL COUNTY, ARIZONA, TO THAT OF THE LEGAL LIMITS OF THE AK-CHIN RESERVATION, NOT CURRENTLY WITHIN THE CORPORATE LIMITS OF THE CITY OF MARICOPA, PINAL COUNTY, ARIZONA, KNOWN AS ANNEXATION PETITION 06-01.

WHEREAS, a Petition in writing accompanied by a map of said real property, having been filed and presented, signed by the owners of not less than one-half in value of the real and personal property and more than one-half of the persons owning real and personal property that would be subject to taxation by the City of Maricopa, Arizona, in the event of annexation, and land hereinafter described as shown by the last assessment of said property, which said property is contiguous to the City of Maricopa and not embraced within the present limits of the City of Maricopa, asking the City of Maricopa to enact the necessary ordinance for the extension of its corporate limits to include the property in the Petition, which is all in Pinal County, Arizona; and

WHEREAS, the Mayor and City Council of the City of Maricopa, Arizona are desirous of complying with the Petition and extending and increasing the corporate limits of the City of Maricopa, Arizona to include said territory; and

WHEREAS, the Petition sets forth a true and correct description of all the exterior boundaries of the entire area proposed to be annexed to the City of Maricopa, Arizona, and had attached thereto at all times an accurate map of the territory desired to be annexed; and

WHEREAS, no alterations increasing or reducing the territory sought to be annexed have been made after the Petition had been signed by any owner of real and personal property in such territory; and

WHEREAS, the provisions of A.R.S. §9-471, and amendments thereto, have been fully observed; and

WHEREAS, proper and sufficient certification and proof of the foregoing facts are now on file in the office of the City Clerk of the City of Maricopa, Arizona together with a true and correct copy of the original Petition referred to herein, which is on file in the office of the County Recorder of Pinal County, Arizona.

NOW, THEREFORE, BE IT ORDAINED BY THE MAYOR AND CITY COUNCIL OF THE CITY OF MARICOPA, ARIZONA AS FOLLOWS:

SECTION 1: That the following described territory be, and the same hereby is, annexed to the City of Maricopa, Arizona, and that the present corporate limits be, and the same hereby are, extended and increased to include the following described territory contiguous to the present City Limits, to wit:

All of Section 2, Township 5 South, Range 3 East of the Gila and Salt River Base Meridian, Pinal County, Arizona, lying south of the City of Maricopa incorporated limits to that of the legal limits of the Ak-Chin Reservation.

All of Section 3, Township 5 South, Range 3 East of the Gila and Salt River Base Meridian, Pinal County, Arizona, lying south of the City of Maricopa incorporated limits and including all portions of the northern section line right of way as dedicated by Pinal County; to that of the legal limits of the Ak-Chin Reservation.

All of Section 11, Township 5 South, Range 3 East of the Gila and Salt River Base Meridian, Pinal County, Arizona, to that of the legal limits of the Ak-Chin Reservation.

The West ½ of Section 12, Township 5 South, Range 3 East; except 5.00 acres in the East ½, Southwest ¼ of the Gila and Salt River Base Meridian, Pinal County, Arizona from the City of Maricopa incorporated limits to that of the legal limits of the Ak-Chin Reservation.


All portions south of the City of Maricopa incorporated limits within Section 1, Township 5 South, Range 3 East of the Gila and Salt River Base Meridian, Pinal County, Arizona.

As further shown in the map attached hereto as Exhibit "1" and declared a part hereof.

SECTION 2: That a copy of this Ordinance, together with an accurate map of the territory hereby annexed to the City of Maricopa, Arizona, certified by the Mayor of the said City be forthwith filed and recorded in the office of the County Recorder of Pinal County, Arizona.


SECTION 3: This Ordinance shall become effective thirty (30) days from the date of adoption by the City Council for the City of Maricopa.

PASSED AND ADOPTED by the Mayor and City Council of the City of Maricopa, Arizona this 1st day of August, 2006.



Mayor

ATTEST:



City Clerk

CERTIFICATE OF MAYOR

I, Kelly Anderson, the duly elected and qualified and acting Mayor of the City of Maricopa, Pinal County, Arizona, do hereby certify that the attached copy of Ordinance 06-09 entitled:


AN ORDINANCE OF THE MAYOR AND CITY COUNCIL OF THE CITY OF MARICOPA, EXTENDING AND INCREASING THE CORPORATE LIMITS OF THE CITY OF MARICOPA, PINAL COUNTY, STATE OF ARIZONA, PURSUANT TO THE PROVISIONS OF TITLE 9, CHAPTER 4, ARTICLE 7 ARIZONA REVISED STATUTES AND AMENDMENTS THERETO, BY ANNEXING THERETO CERTAIN TERRITORY CONTIGUOUS TO THE EXISTING CITY LIMITS OF THE CITY OF MARICOPA, CONSISTING OF 2,615 ACRES, MORE OR LESS, LOCATED IN PORTIONS OF SECTIONS 1 AND 12 OF TOWNSHIP 5 SOUTH, RANGE 3 EAST AND IN ALL OF SECTIONS 2, 3 AND 11 OF TOWNSHIP 5 SOUTH, RANGE 3 EAST OF THE GILA AND SALT RIVER BASE AND MERIDIAN, PINAL COUNTY, ARIZONA, TO THAT OF THE LEGAL LIMITS OF THE AK-CHIN RESERVATION, NOT CURRENTLY WITHIN THE CORPORATE LIMITS OF THE CITY OF MARICOPA, PINAL COUNTY, ARIZONA, KNOWN AS ANNEXATION PETITION 06-01.

Is a true, correct and compared copy of the original of record on file in the office of the City Clerk of the City of Maricopa, Pinal County, Arizona.

That the Ordinance was adopted on the 1st day of August, 2006, and that the attached map is an accurate map of the territory annexed.

That this certificate is made pursuant to and complies with the Arizona Revised Statutes.

IN WITNESS WHEREOF, I have hereunto set my hand and the seal of the City of Maricopa, Pinal County, Arizona, this 1st day of August, 2006.



Kelly Anderson, Mayor

APPROVED AS TO FORM



City Attorney

EXHIBIT "1"

