

RESOLUTION NO. 04-12

A RESOLUTION OF THE MAYOR AND COUNCIL OF THE CITY OF MARICOPA, ARIZONA, ADOPTING THE MARICOPA CITY CODE, CHAPTER 10, SPECIAL PROPERTY DESIGNATION MAP AND DECLARING AS A PUBLIC RECORD THAT CERTAIN DOCUMENT FILED WITH THE CITY CLERK AND ENTITLED "MARICOPA CITY CODE, CHAPTER 10, SPECIAL PROPERTY DESIGNATION MAP".

WHEREAS, The Maricopa City Code, Chapter 10, allows the City Council of the City of Maricopa to adopt a Special Property Designation Map to identify certain areas within the jurisdictional limits of the City of Maricopa as "Special Rural Property" and as "Special Development Property";

WHEREAS, the Maricopa City Council believes that it is in the best interest of the City at this time to exempt certain areas within the jurisdictional limits of the City from certain provisions of the Code by identifying those areas as "Special Rural Property" and as "Special Development Property";

NOW, THEREFORE, BE IT RESOLVED that the Maricopa City Council hereby adopts the Maricopa City Code, Chapter 10, Special Property Designation Map as set forth in Exhibit "A" hereto to identify certain areas within the jurisdictional limits of the City of Maricopa as "Special Rural Property" and as "Special Development Property."


The Maricopa City Council hereby declares as a public record that certain document entitled "MARICOPA CITY CODE, CHAPTER 10, SPECIAL PROPERTY DESIGNATION MAP." Three copies of the Maricopa City Code, Chapter 10, Special Property Designation Map established in Exhibit "A" shall be kept on file with the City Clerk and kept available for public use and inspection.

PASSED AND ADOPTED BY THE Mayor and Council of the City of Maricopa, Arizona, this 1ST day of June, 2004.




Mayor

ATTEST:



City Clerk

APPROVED AS TO FORM:

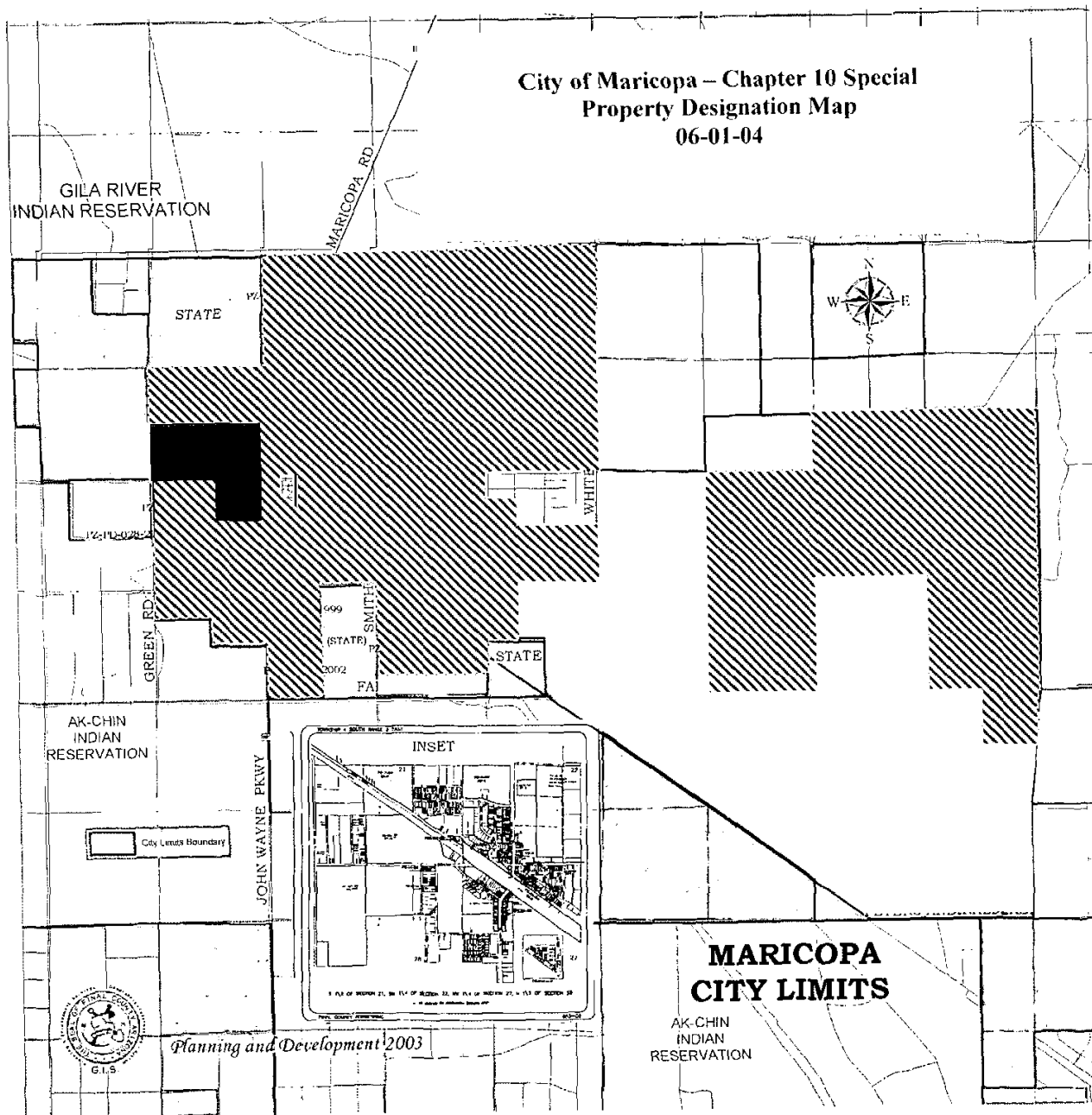





City Attorney

EXHIBIT "A"

**MARICOPA CITY CODE, CHAPTER 10,
SPECIAL PROPERTY DESIGNATION MAP**

City of Maricopa – Chapter 10 Special
Property Designation Map
06-01-04



-  - Urban
-  - Rural
-  - Special Development Area



Planning and Development 2003

**MARICOPA
CITY LIMITS**
AK-CHIN
INDIAN
RESERVATION