

**RESOLUTION NO. 06-26**

**A RESOLUTION OF THE MAYOR AND CITY COUNCIL OF THE  
CITY OF MARICOPA, ARIZONA URGING THE STATE  
LEGISLATURE TO ADD LANGUAGE TO TITLE 9 CHAPTER 4  
TO ALLOW A MUNICIPALITY TO DELINEATE ON A MAP  
SPECIFIC LAND FOR FUTURE RIGHTS OF WAY**

**WHEREAS**, the purpose of a master Right of Way map is to allow for public disclosure of future rights of way to be presented to property owners prior to purchasing property; and


**WHEREAS**, the effect of this potential legislation would be reduced costs and a more efficient and expedient process overall when acquiring property for rights of way; and

**WHEREAS**, inclusion of this language in existing statutes would allow a fast growing city the opportunity to strategically plan for long-term transportation needs; and


**WHEREAS**, the Mayor and City Council believe that this potential legislation will benefit the City of Maricopa in its efforts to strategically plan for long-term transportation needs and to notify future property owners of possible future rights of way.

**NOW, THEREFORE, BE IT RESOLVED** by the Mayor and City Council of the City of Maricopa, that the City is hereby urging the State Legislature to add language to Title 9 Chapter 4 to allow a municipality to delineate on a map specific land for future Rights of Way.

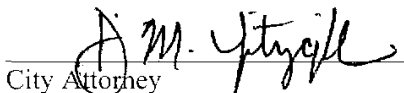
**PASSED AND ADOPTED** by the Mayor and City Council of the City of Maricopa this 25<sup>th</sup> day of July 2006.

  
\_\_\_\_\_  
Mayor

ATTEST:

  
\_\_\_\_\_  
City Clerk

APPROVED AS TO FORM:

  
\_\_\_\_\_  
City Attorney