

**RESOLUTION NO. 07-03**

**A RESOLUTION OF THE MAYOR AND COUNCIL OF THE CITY OF MARICOPA, ARIZONA, AUTHORIZING CITY STAFF TO WORK WITH THE ARIZONA DEPARTMENT OF TRANSPORTATION IN PROCEEDING WITH THE IMPLEMENTATION OF STREET NAME SIGNAGE ON EXISTING TRAFFIC SIGNALS ALONG STATE ROUTE 347.**

**WHEREAS**, the City of Maricopa and the Arizona Department of Transportation (ADOT) have adjoining transportation facilities traversing the City of Maricopa; and

**WHEREAS**, the City of Maricopa Police Department and Maricopa residents have voiced the need for street signage on State Route 347; and

**WHEREAS**, ADOT owns and maintains State Route 347 and the signals located within the ADOT right-of-way;


**WHEREAS**, ADOT has requested City Council approval of a list of street names and addresses to be used; and

**WHEREAS**, the City Council believes that authorizing City staff to proceed with the implementation of street name signage and approving a list of street names and addresses to be used will be in the City's best interest.


**NOW THEREFORE, BE IT RESOLVED** by the Mayor and City Council of the City of Maricopa, Arizona as follows:

City staff is hereby authorized to proceed with the implementation of street name signage, as set forth in Exhibit "A" attached hereto, in cooperation with ADOT on the existing traffic signals along State Route 347.

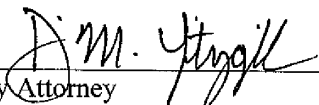
**PASSED AND ADOPTED** by the Mayor and City Council of the City of Maricopa, Arizona this 6<sup>th</sup> day of February, 2007.

  
\_\_\_\_\_  
Mayor

ATTEST:

  
\_\_\_\_\_  
City Clerk

APPROVED AS TO FORM:

  
City Attorney

***EXHIBIT "A"***

**Traffic Signal Naming Convention and Addressing Recommendations**

<b>Signal Location</b>	<b>Street Name Signs Required</b>	<b>Direction</b>	<b>Addressing</b>
Rancho Eldorado Signal	Rancho Eldorado Parkway	east	43790 W
	Cobblestone Farms Drive North	west	43790 W
	John Wayne Parkway	north	22566 N
	John Wayne Parkway	south	22566 N
Cobblestone Farms Signal	Maricopa Station Drive	east	44376 W
	Cobblestone Farms Drive South	west	44376 W
	John Wayne Parkway	north	21634 N
	John Wayne Parkway	south	21634 N
Smith Enke Signal	Smith Enke Road	east	44340 W
	State Route 238	west	44341 W
	John Wayne Parkway	north	21270 N
	John Wayne Parkway	south	21270 N
Fry's Signal	Maricopa Marketplace Drive	east	44490 W
	Maricopa Fiesta Drive	west	44490 W
	John Wayne Parkway	north	20865 N
	John Wayne Parkway	south	20865 N
Edison Signal	Edison Road	east	44690 W
	Edison Road	west	44690 W
	John Wayne Parkway	north	20460 N
	John Wayne Parkway	south	20460 N
Alterra Signal	Desert Cedars Drive	east	44690 W
	Alterra Parkway	west	44690 W
	John Wayne Parkway	north	18466 N
	John Wayne Parkway	south	18466 N
Bowlin Road	Bowlin Road	east	44690 W
	Bowlin Road	west	44690 W
	John Wayne Parkway	north	18040 N
	John Wayne Parkway	south	18040 N