

RESOLUTION NO. 07-59

A RESOLUTION OF THE MAYOR AND CITY COUNCIL OF THE CITY OF MARICOPA, ARIZONA, ACCEPTING PUBLIC IMPROVEMENTS AND MAINTENANCE RESPONSIBILITY FOR ALL STREETS WITHIN HOMESTEAD NORTH PHASE I, PARCEL 5, INTO THE CITY STREET/ROAD MAINTENANCE SYSTEM. THE STREETS INCLUDE ALL LOCAL INTERNAL STREETS WITHIN PHASE I, PARCEL 5 OF THE HOMESTEAD NORTH SUBDIVISION.

WHEREAS, the City has received a request from the owner/developer to accept public improvements and maintenance responsibility for the local internal streets within Phase I, Parcel 5 of the Homestead North Subdivision, into the City street/road maintenance system. The streets include all local internal streets within Phase I, Parcel 5 of the Homestead North Subdivision.

WHEREAS, it appears that the public improvements in question have been properly dedicated for public use; and


WHEREAS, the Maricopa Public Works Department has inspected the public improvements and has notified the Maricopa City Council that the public improvements have been installed to the satisfaction of the Maricopa Public Works Department; and

WHEREAS, it appears to the Maricopa City Council that the current owner has paid to the City the appropriate Subdivision Street Maintenance Fee, as established by Resolution 04-16, and any other applicable fees relating to the property;

NOW, THEREFORE, BE IT RESOLVED that the Maricopa City Council hereby accepts all local internal streets within Phase I, Parcel 5 of the Homestead North Subdivision, as indicated on the maps attached as Exhibit "A" hereto, into the City road system for purposes of public use, ownership and future maintenance. The streets include all local internal streets within Phase I, Parcel 5 of the Homestead North Subdivision.

PASSED AND ADOPTED BY THE Mayor and Council of the City of Maricopa, Arizona, this 20th day of November, 2007.


APPROVED:



Kelly Anderson
Mayor

ATTEST:

APPROVED AS TO FORM:



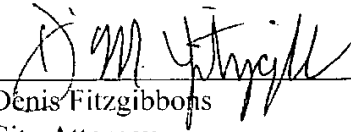
LeeAnne Schirato

Administrative Assistant II

For

Vanessa Bueras, CMC

City Clerk



Denis Fitzgibbons
City Attorney



Information shown on this map is for general reference and should be verified using recorded documents. It should not be used to replace a site survey.

8/22/2019

8.5" x 11"

0 75 150
Feet

1 inch = 150 Feet

