

RESOLUTION NO. 21-02

A RESOLUTION OF THE MAYOR AND CITY COUNCIL OF THE CITY OF MARICOPA, ARIZONA, ACCEPTING PUBLIC IMPROVEMENTS AND MAINTENANCE RESPONSIBILITY FOR ALL LOCAL INTERNAL STREETS WITHIN PARCEL 44 OF THE RANCHO EL DORADO PHASE III SUBDIVISION, INTO THE CITY STREET/ROAD MAINTENANCE SYSTEM.

WHEREAS, the City has received a request from the owner/developer to accept public improvements and maintenance responsibility for the local internal streets within Parcel 44 of the Rancho El Dorado Phase III Subdivision into the City street/road maintenance system. The streets include all local internal streets unless specifically excluded herein within Parcel 44 of the Rancho El Dorado Phase III; and

WHEREAS, it appears that the public improvements in question have been properly dedicated for public use; and

WHEREAS, the Maricopa Economic and Community Development Department has inspected the public improvements and has notified the Maricopa City Council that the public improvements have been installed to the satisfaction of the Maricopa Economic and Community Development Department; and

WHEREAS, it appears to the Maricopa City Council that the current owner has paid to the City the appropriate Subdivision Street Maintenance Fee, as established by Resolution 04-16, and any other applicable fees relating to the property;

NOW, THEREFORE, BE IT RESOLVED that the Maricopa and City Council hereby accepts all local internal streets within Parcel 44 of the Rancho El Dorado Phase III, as indicated on the maps attached as Exhibit "A" hereto, into the City road system for purposes of public use, ownership and future maintenance. The streets include all local internal streets unless specifically excluded herein within Parcel 44 of the Rancho El Dorado Phase III.


PASSED AND ADOPTED BY THE Mayor and Council of the City of Maricopa, Arizona, this 19th day of January, 2021.

APPROVED:



Christian Price
Mayor

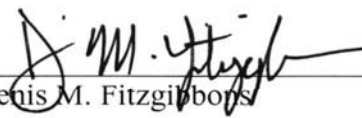
ATTEST:



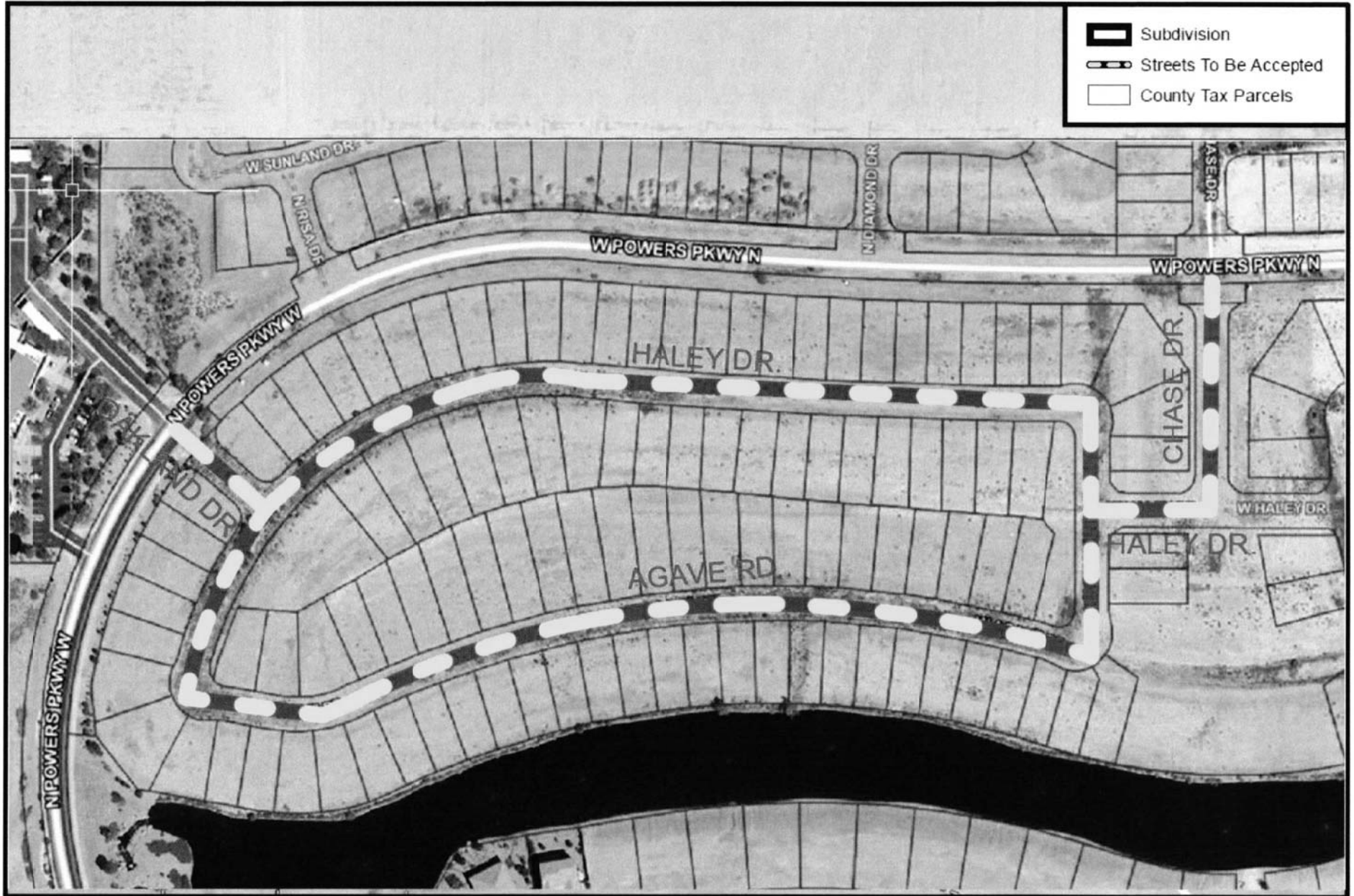
Vanessa Bueras, CMC
City Clerk



APPROVED AS TO FORM:



Denis M. Fitzgibbon
City Attorney



Information shown on this map is for general reference and should be verified using recorded documents. It should not be used to replace a site survey.

9/2/2020

11' x 8.5"

H:\Projects\Economic and Community Development\2020\Street Acceptance Maps\street_acceptance.aprx

